

**LEGEND**

- Proposed Development Site
- Proposed Development Site - 250 m Buffer
- Local Nature Reserve (LNR)
- National Nature Reserve (NNR)
- Ramsar
- Special Protection Area (SPA)
- Site of Special Scientific Interest (SSSI)
- Carbon Dioxide Export Pipeline & High-Pressure Compression Station
- Carbon Dioxide - Export Pipeline
- Carbon Dioxide - Above Ground Installation

**NOTES**

- 1: Reproduced from Ordnance Survey digital map data © Crown copyright 2024. All rights reserved. Licence number 0100031673.
- 2: © Natural England copyright. Contains Ordnance Survey data © Crown Copyright and database right 2023. LNR: NB This national dataset is "indicative" not "definitive". Definitive information can only be provided by individual local authorities and you should refer directly to their information for all purposes that require the most up to date and complete dataset.

**ISSUE PURPOSE**  
Environmental Statement

**PROJECT NUMBER**  
60689030

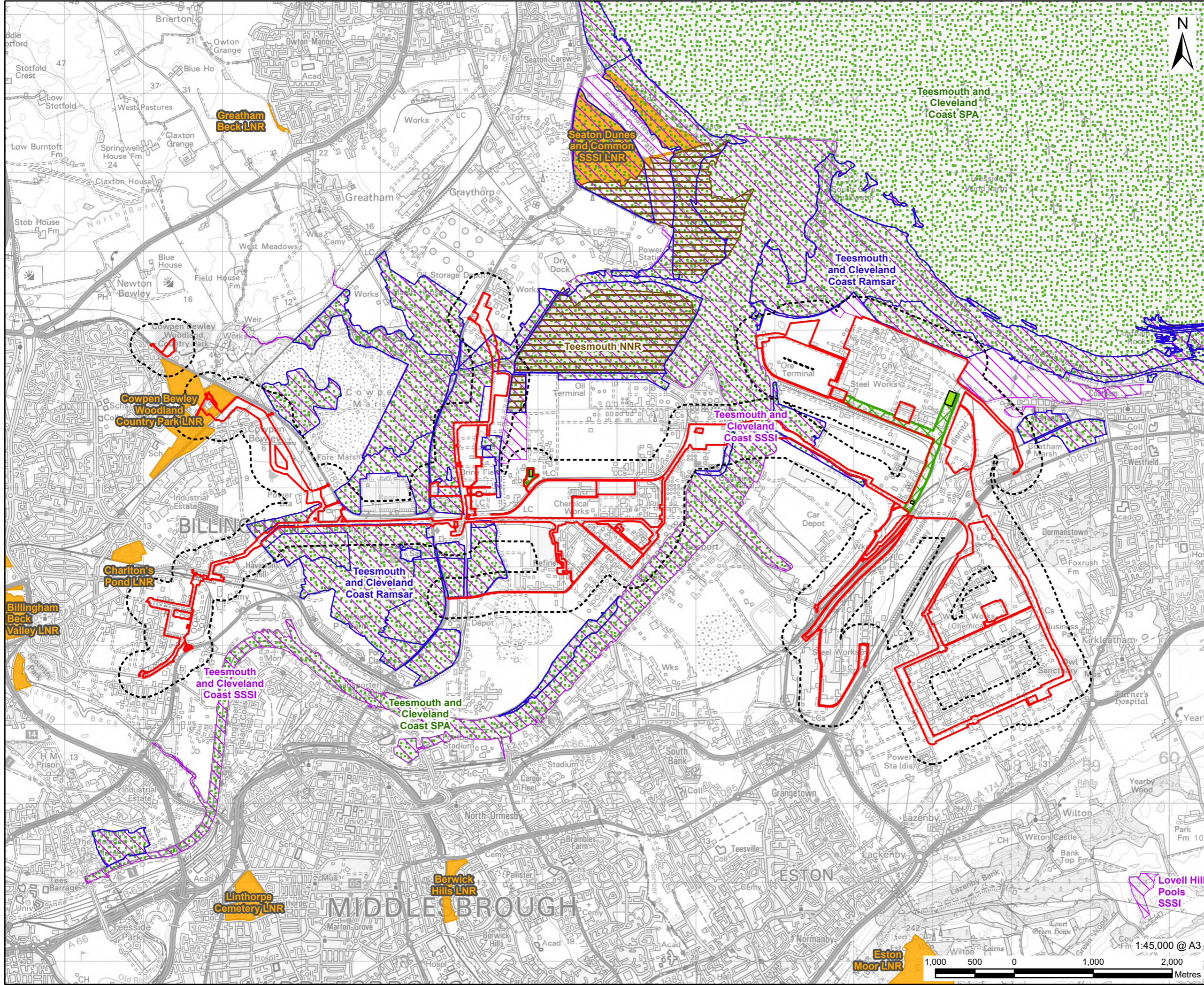
**FIGURE TITLE**  
Ecological Designations - Carbon Dioxide Export Pipeline and High-Pressure Compression Station

**FIGURE NUMBER**  
Figure 10-10b



This drawing has been prepared for the use of AECOM's client. It may not be used, modified, reproduced or relied upon by third parties, except as agreed by AECOM or as required by law. AECOM accepts no responsibility, and denies any liability whatsoever, to any party that uses or relies on this drawing without AECOM's express written consent. Do not scale this document. All measurements must be obtained from the stated dimensions.





- LEGEND**
- Proposed Development Site
  - Proposed Development Site - 250 m Buffer
  - Local Nature Reserve (LNR)
  - National Nature Reserve (NNR)
  - Ramsar
  - Special Protection Area (SPA)
  - Site of Special Scientific Interest (SSSI)
- Natural Gas Connection Works**
- Natural Gas Connection - Underground High Pressure Gas Pipeline
  - Natural Gas Connection - Above Ground Installation

- NOTES**
- 1: Reproduced from Ordnance Survey digital map data © Crown copyright 2024. All rights reserved. Licence number 0100031673.
  - 2: © Natural England copyright. Contains Ordnance Survey data © Crown Copyright and database right 2023. LNR: NB This national dataset is "indicative" not "definitive". Definitive information can only be provided by individual local authorities and you should refer directly to their information for all purposes that require the most up to date and complete dataset.

**ISSUE PURPOSE**  
Environmental Statement

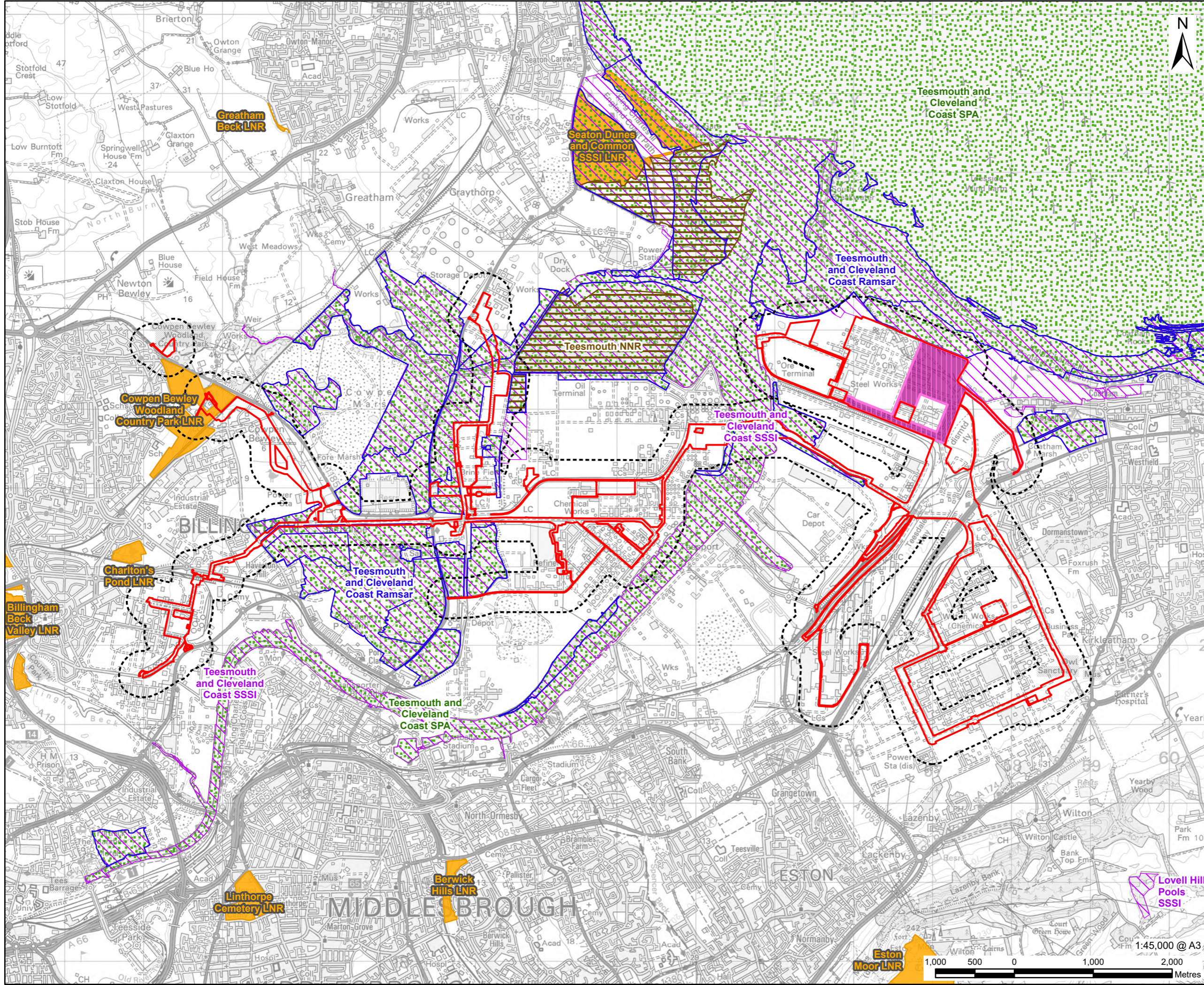
**PROJECT NUMBER**  
60689030

**FIGURE TITLE**  
Ecological Designations - Natural Gas Connection Works

**FIGURE NUMBER**  
Figure 10-10c

This drawing has been prepared for the use of AECOM's client. It may not be used, modified, reproduced or relied upon by third parties, except as agreed by AECOM or as required by law. AECOM accepts no responsibility, and denies any liability whatsoever, to any party that uses or relies on this drawing without AECOM's express written consent. Do not scale this document. All measurements must be obtained from the stated dimensions.





**LEGEND**

	Proposed Development Site
	Proposed Development Site - 250 m Buffer
	Local Nature Reserve (LNR)
	National Nature Reserve (NNR)
	Ramsar
	Special Protection Area (SPA)
	Site of Special Scientific Interest (SSSI)
<b>Water Supply Connection Works</b>	
	Water Supply Connection Works
	Wastewater Disposal Works

**NOTES**

1: Reproduced from Ordnance Survey digital map data © Crown copyright 2024. All rights reserved. Licence number 0100031673.  
 2: © Natural England copyright. Contains Ordnance Survey data © Crown Copyright and database right 2023. LNR: NB This national dataset is "indicative" not "definitive". Definitive information can only be provided by individual local authorities and you should refer directly to their information for all purposes that require the most up to date and complete dataset.

**ISSUE PURPOSE**  
Environmental Statement

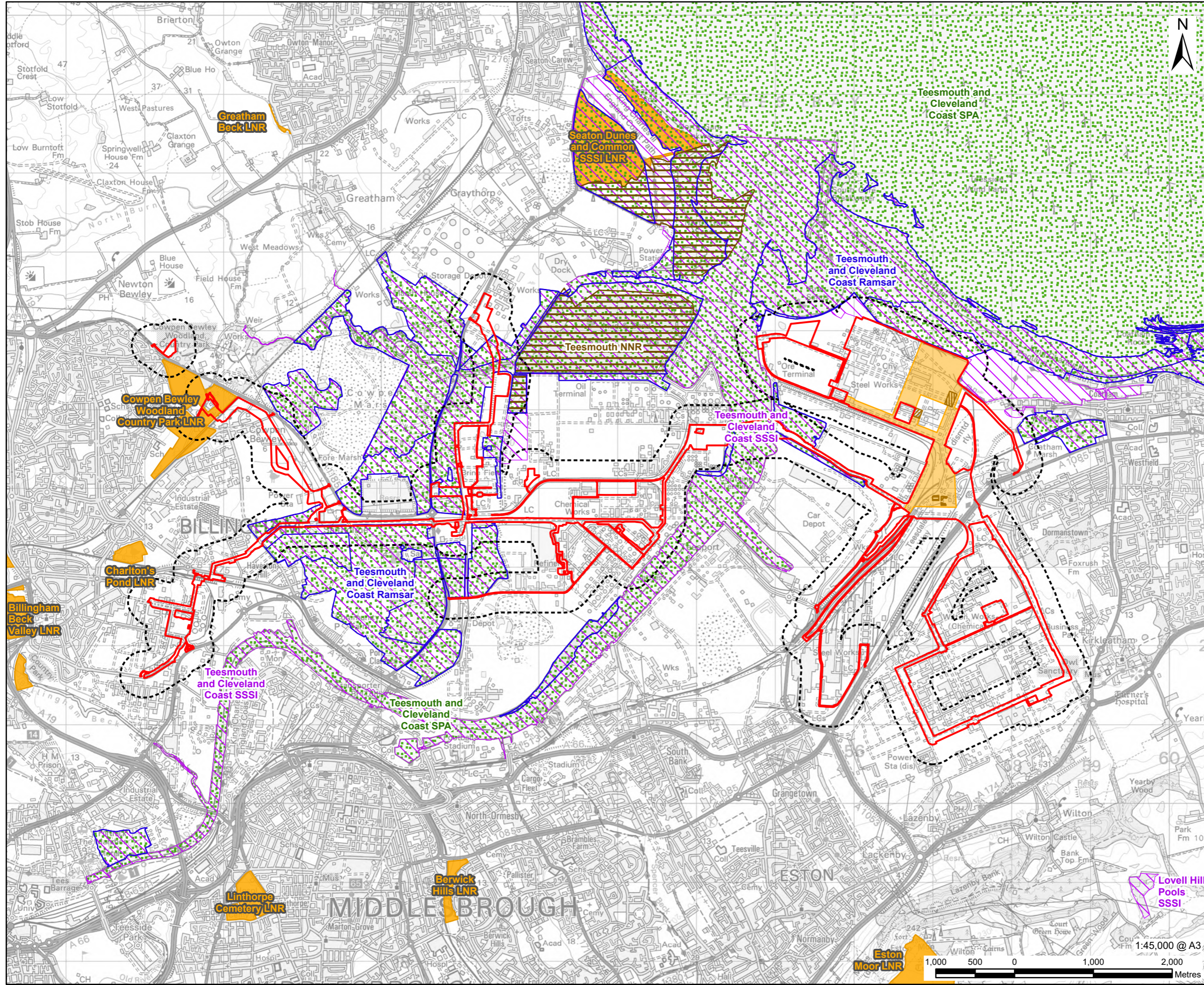
**PROJECT NUMBER**  
60689030

**FIGURE TITLE**  
Ecological Designations - Water and Wastewater Connection Works

**FIGURE NUMBER**  
Figure 10-10d

This drawing has been prepared for the use of AECOM's client. It may not be used, modified, reproduced or relied upon by third parties, except as agreed by AECOM or as required by law. AECOM accepts no responsibility, and denies any liability whatsoever, to any party that uses or relies on this drawing without AECOM's express written consent. Do not scale this document. All measurements must be obtained from the stated dimensions.





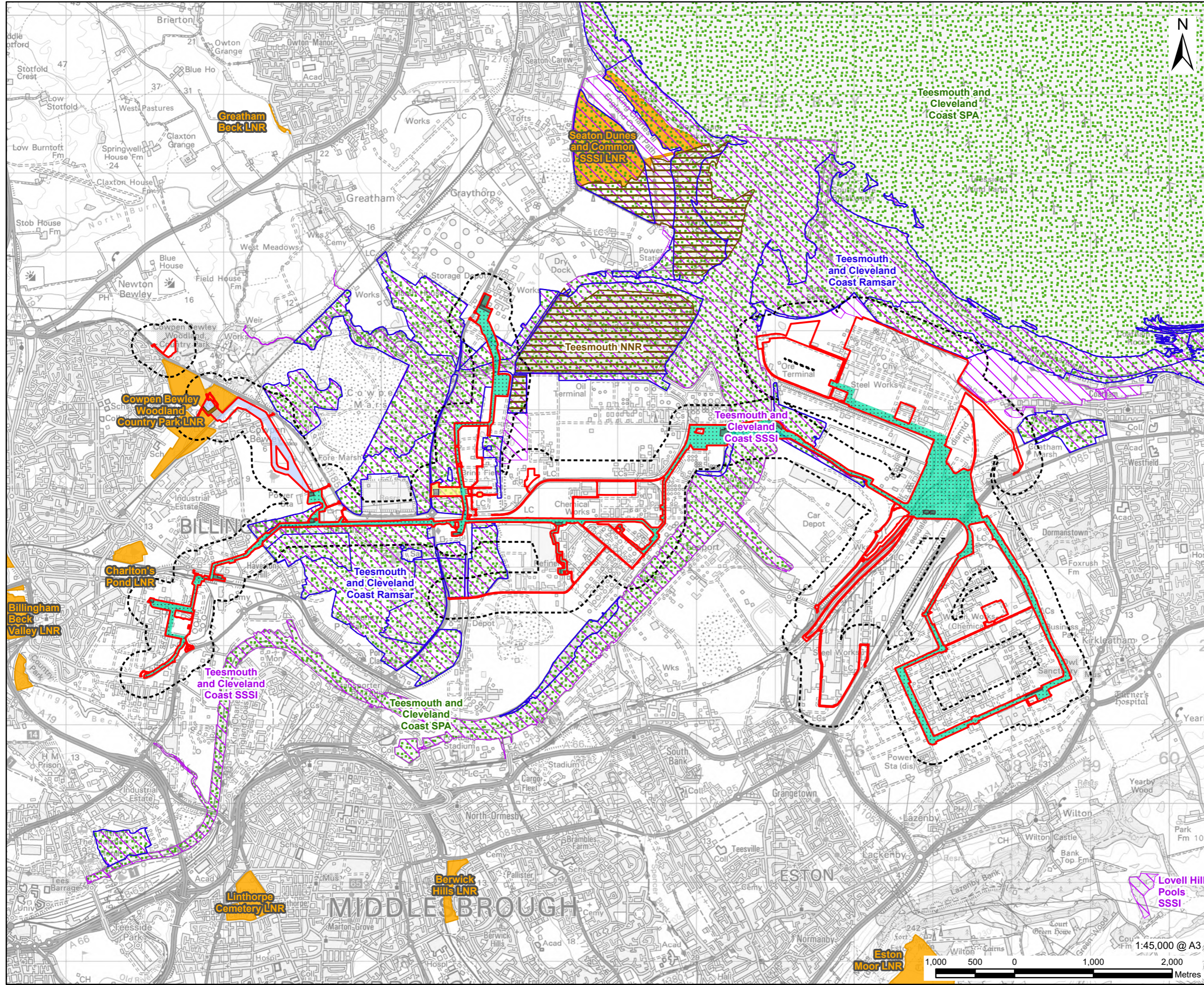
- LEGEND**
- Proposed Development Site
  - Proposed Development Site - 250 m Buffer
  - Local Nature Reserve (LNR)
  - National Nature Reserve (NNR)
  - Ramsar
  - Special Protection Area (SPA)
  - Site of Special Scientific Interest (SSSI)
- Electrical Connection Works**
- Electrical Connection Works
  - Above Ground Installation Connecting Work No. 3A to Pellet-Sinter Substation
  - Above Ground Installation Connecting Work No. 3A to Tod Point Substation
  - Above Ground Installation Connecting Work No. 3A to a New Substation

- NOTES**
- 1: Reproduced from Ordnance Survey digital map data © Crown copyright 2024. All rights reserved. Licence number 0100031673.
  - 2: © Natural England copyright. Contains Ordnance Survey data © Crown Copyright and database right 2023. LNR: NB This national dataset is "indicative" not "definitive". Definitive information can only be provided by individual local authorities and you should refer directly to their information for all purposes that require the most up to date and complete dataset.



This drawing has been prepared for the use of AECOM's client. It may not be used, modified, reproduced or relied upon by third parties, except as agreed by AECOM or as required by law. AECOM accepts no responsibility, and denies any liability whatsoever, to any party that uses or relies on this drawing without AECOM's express written consent. Do not scale this document. All measurements must be obtained from the stated dimensions.





**LEGEND**

- Proposed Development Site
- Proposed Development Site - 250 m Buffer
- Local Nature Reserve (LNR)
- National Nature Reserve (NNR)
- Ramsar
- Special Protection Area (SPA)
- Site of Special Scientific Interest (SSSI)

**Hydrogen Distribution Network**

- Overground and Underground Pipelines
- Overground and Underground Pipelines to connect to Work No. 6B.2
- Overground and Underground Pipelines to connect to Work No. 6B.3
- Above Ground Installations
- Above Ground Installation at Cowpen Bewley
- Above Ground Installation at Saltholme Brinefields

**NOTES**

- 1: Reproduced from Ordnance Survey digital map data © Crown copyright 2024. All rights reserved. Licence number 0100031673.
- 2: © Natural England copyright. Contains Ordnance Survey data © Crown Copyright and database right 2023. LNR: NB This national dataset is "indicative" not "definitive". Definitive information can only be provided by individual local authorities and you should refer directly to their information for all purposes that require the most up to date and complete dataset.

**ISSUE PURPOSE**  
Environmental Statement

**PROJECT NUMBER**  
60689030

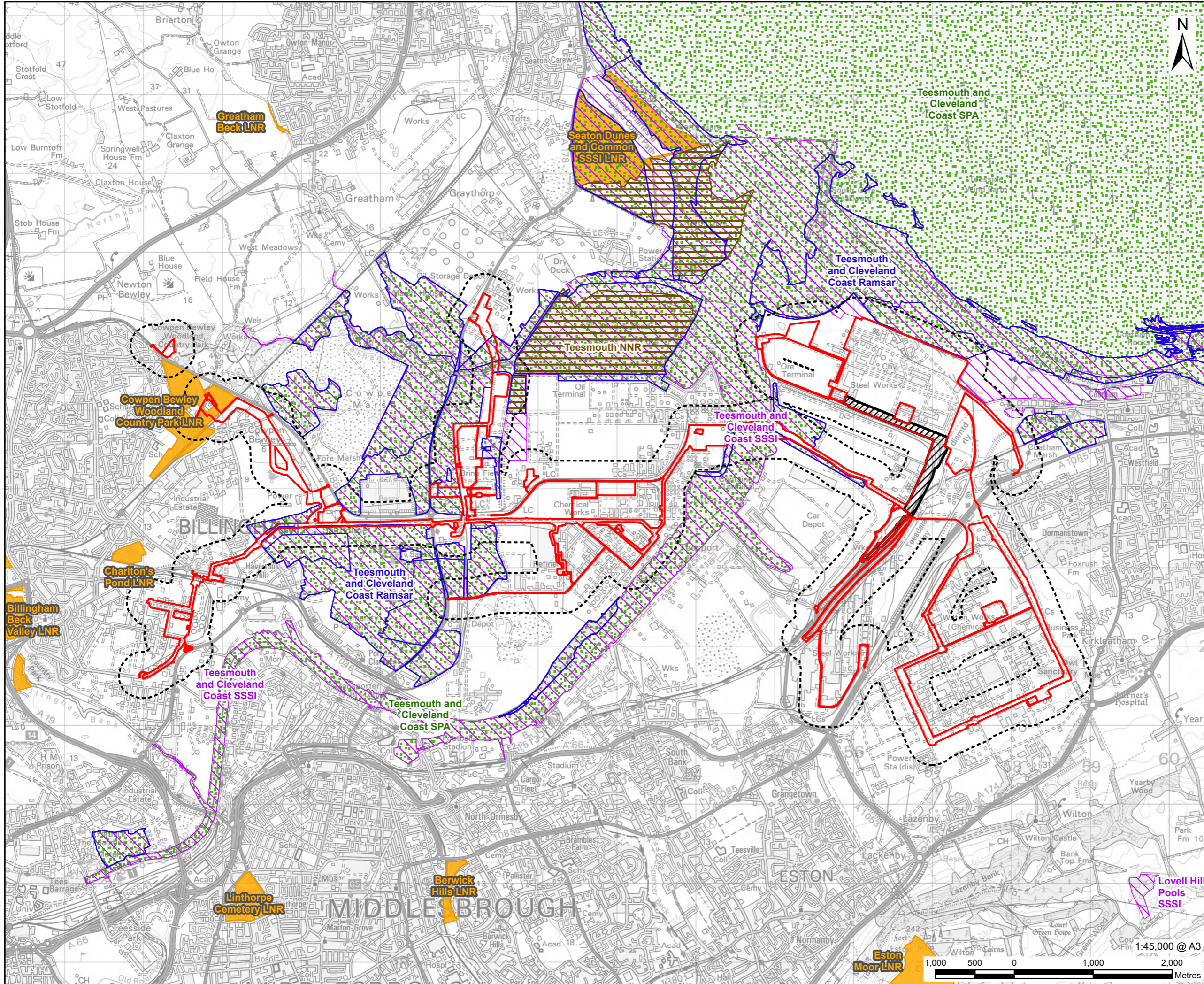
**FIGURE TITLE**  
Ecological Designations - Hydrogen Distribution Network

**FIGURE NUMBER**  
Figure 10-10f



This drawing has been prepared for the use of AECOM's client. It may not be used, modified, reproduced or relied upon by third parties, except as agreed by AECOM or as required by law. AECOM accepts no responsibility, and denies any liability whatsoever, to any party that uses or relies on this drawing without AECOM's express written consent. Do not scale this document. All measurements must be obtained from the stated dimensions.





**LEGEND**

	Proposed Development Site
	Proposed Development Site - 250 m Buffer
	Local Nature Reserve (LNR)
	National Nature Reserve (NNR)
	Ramsar
	Special Protection Area (SPA)
	Site of Special Scientific Interest (SSSI)
	Oxygen and Nitrogen Gas Connections

**NOTES**

1: Reproduced from Ordnance Survey digital map data © Crown copyright 2024. All rights reserved. Licence number 0100031673.  
 2: © Natural England copyright. Contains Ordnance Survey data © Crown Copyright and database right 2023. LNR: NB This national dataset is "indicative" not "definitive". Definitive information can only be provided by individual local authorities and you should refer directly to their information for all purposes that require the most up to date and complete dataset.

**ISSUE PURPOSE**  
Environmental Statement

**PROJECT NUMBER**  
60689030

**FIGURE TITLE**  
Ecological Designations - Oxygen and Nitrogen Gas Connections

**FIGURE NUMBER**  
Figure 10-10g



This drawing has been prepared for the use of AECOM's client. It may not be used, modified, reproduced or relied upon by third parties, except as agreed by AECOM or as required by law. AECOM accepts no responsibility, and denies any liability whatsoever, to any party that uses or relies on this drawing without AECOM's express written consent. Do not scale this document. All measurements must be obtained from the stated dimensions.